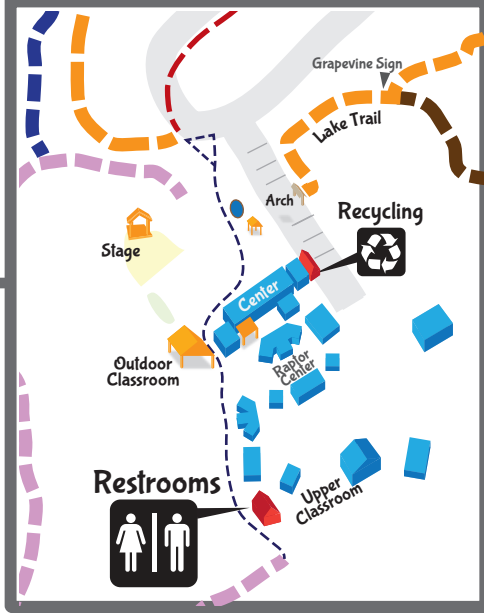


Shaver's Creek ENVIRONMENTAL CENTER Visitor Map



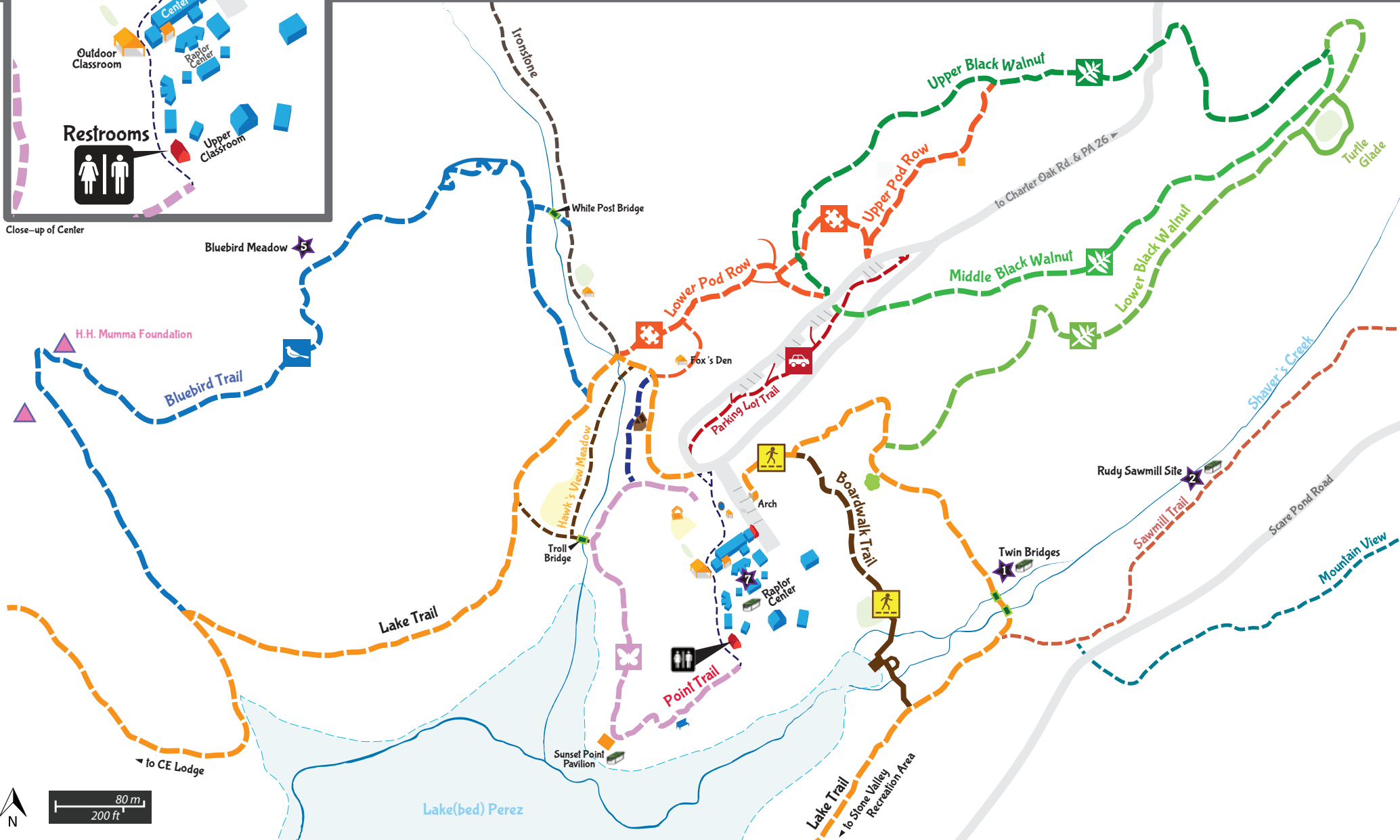
Trail Distances		Bluebird	mi
Lower Black Walnut	0.47 mi	Upper Pod Row	0.27 mi
Middle Black Walnut	0.23 mi	Lower Pod Row	0.15 mi
Upper Black Walnut	0.23 mi	Parking Lot Trail	0.20 mi
Boardwalk Trail & Boardwalk	0.23 mi	Lake Trail	2.20 mi
Point Trail	0.35 mi		

Legend

- Foundation (triangle)
- Bridge (dashed line)
- Trail (dashed line)
- Covered Space (house icon)
- Building (blue square)
- Water (blue wavy line)
- Road (grey line)
- CreekCache (GeoCache) (star)
- Long-Term Ecological Reflection Spot (star)

- LTERP Sites**
1. Twin Bridges
 2. Rudy Sawmill
 3. Chestnut Orchard
 4. Dark Cliffy Spot
 5. Bluebird Meadow
 6. Lake Perez
 7. Raptor Center
 8. The Lake Trail

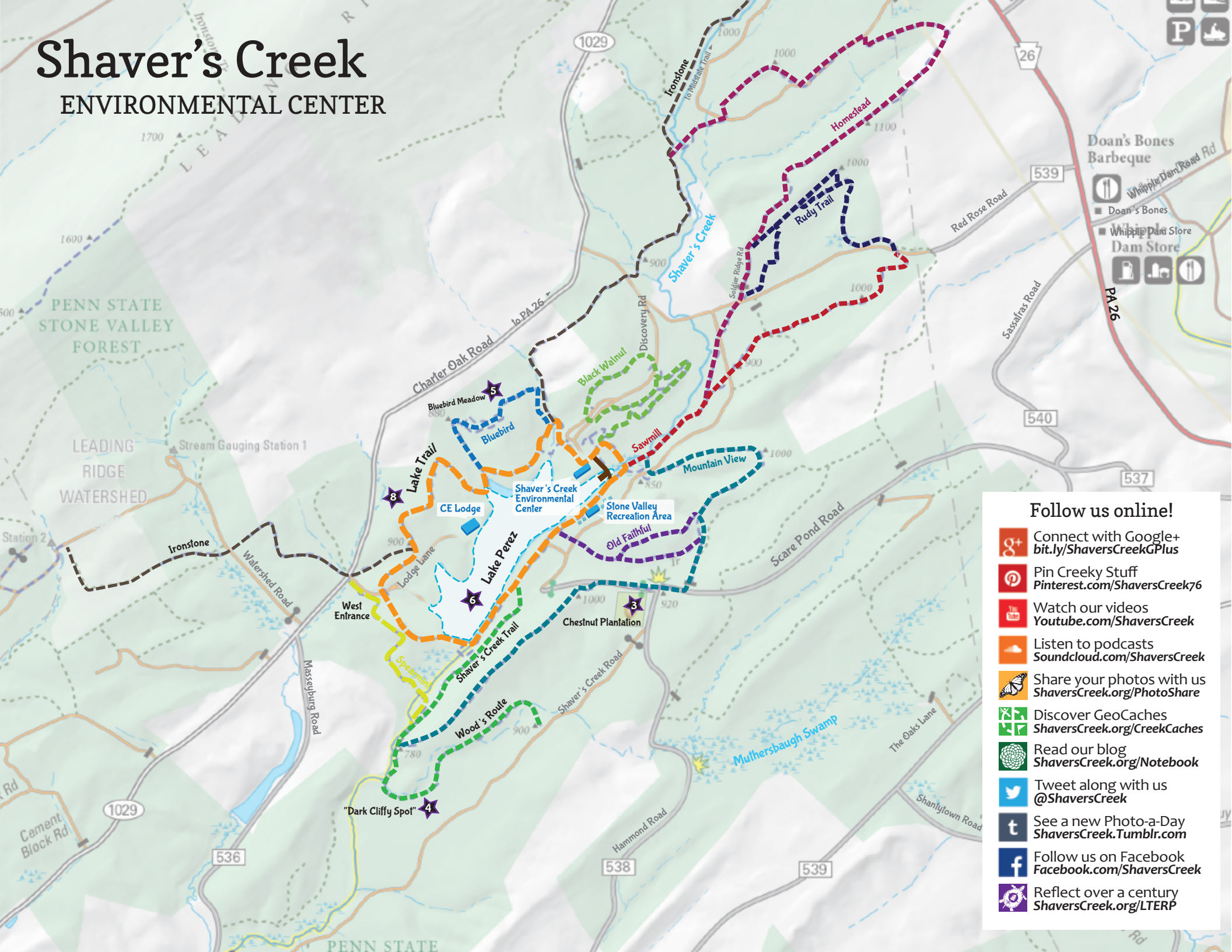
Shaver'sCreek.org/LTERP



 Boardwalk Trail and Lake Trail to Stone Valley Recreation Area are wheelchair and stroller accessible.

Shaver's Creek

ENVIRONMENTAL CENTER



Follow us online!

-  Connect with Google+ bit.ly/ShaversCreekGPlus
-  Pin Creeky Stuff [Pinterest.com/ShaversCreek76](https://www.pinterest.com/ShaversCreek76)
-  Watch our videos [Youtube.com/ShaversCreek](https://www.youtube.com/ShaversCreek)
-  Listen to podcasts [Soundcloud.com/ShaversCreek](https://www.soundcloud.com/ShaversCreek)
-  Share your photos with us ShaversCreek.org/PhotoShare
-  Discover GeoCaches ShaversCreek.org/CreekCaches
-  Read our blog ShaversCreek.org/Notebook
-  Tweet along with us [@ShaversCreek](https://twitter.com/ShaversCreek)
-  See a new Photo-a-Day ShaversCreek.Tumblr.com
-  Follow us on Facebook [Facebook.com/ShaversCreek](https://www.facebook.com/ShaversCreek)
-  Reflect over a century ShaversCreek.org/LTERP